



781211- 02

ORDINANCE # 3977

BEFORE THE KING COUNTY COUNCIL

SUBJECT: FORWARD THRUST

SUB-TITLE: PARK BONDS

RELATING TO FORWARD THRUST PARK  
RESOLUTION NO. 34571: FINDING  
CERTAIN PROJECTS TO BE COMPLETED  
DULY PROVIDING FOR THE COMPLE-  
TION OF CERTAIN PROJECTS:  
FINDING CERTAIN PROJECTS TO BE  
IMPRACTICAL TO COMPLETE AND  
THEREFORE DELETING SAID PROJECTS  
ADDING ADDITIONAL PROJECTS.

<i>Amended Sec 5</i>	<i>Ord # 4210</i>
<i>" Sec 5</i>	<i>" 4251</i>
<i>" Sec 5</i>	<i>" 4329</i>
<i>" Sec 5</i>	<i>" 4350</i>
<i>" " 5</i>	<i>" 4521</i>
<i>" " 5</i>	<i>" # 4696</i>
<i>" " 5</i>	<i>" # 4878</i>

781211- 02

12/7/78

Introduced by: Lowry, Reams  
Stern and Dunn

78-912

ORDINANCE NO. 3977

AN ORDINANCE relating to Forward Thrust Park Resolution No. 34571; finding certain projects to be completed; duly providing for the completion of certain projects; finding certain projects to be impractical to complete and therefore deleting said projects; adding additional projects; and repealing Ordinances Nos. 590, 965, 1950, 2329, and 3030; and repealing a part of Ordinance No. 2306.

PREAMBLE:

King County Resolution No. 34571 (hereinafter "Resolution") was adopted by the Board of County Commissioners (now the King County Council and the King County Executive) on December 18, 1967 and is commonly referred to as the Forward Thrust Park Bond Resolution.

This Resolution was approved by the voters of King County on the 13th day of February, 1968. The voters authorized the issuance of general obligation bonds for the purpose of development and improvement of public park and recreation facilities all within King County by the various cities, towns and King County.

Public park and recreation facilities as contemplated by the Resolution and defined therein mean any land, interest in land and facilities thereon within the County set aside for public park, recreational, green belt, arboretum, historic, scenic, viewpoint, aesthetic, ornamental or natural resource preservation purposes. Projects described in Section 3 of the Resolution (hereinafter "Projects") assigned to the County were based in whole or in part upon input from citizens, civic organizations, public officials and the thirty cities and towns in King County.

120778



1 the passage of the Resolution which required review of certain  
2 Projects.

3 Bond proceeds, in addition to those required for the  
4 construction of those Projects which were deemed practical of  
5 accomplishment, have been available for additional park and  
6 recreational improvements contemplated by the Resolution. The  
7 Legislative Authority now desires to specify, ratify and approve  
8 the additional projects eligible to be funded from such bond  
9 proceeds.

10 The organization, classification and numbering of the  
11 Projects listed in Sections 1, 2, 3, and 4 hereof are those of  
12 the Resolution.

13 BE IT ORDAINED BY THE COUNCIL OF KING COUNTY:

14 SECTION 1. The King County Council hereby finds the  
15 following Projects to be completed as contemplated by the  
16 Resolution. (Amounts listed were authorized by the Resolution):

17 A. Regional Parks:

18 (3) North Soos Creek \$ 1,100,000

19 Acquisition of approximately 350 acres  
20 north of Soos Creek Gorge and east of  
21 Kent and Auburn. (King County)

22 (4) Sammamish Valley \$ 3,000,000

23 Acquisition of approximately 450 acres,  
24 including river bank easements, in the  
25 Sammamish River Valley between Marymoor  
26 Park and Bothell. (King County)

27 B. Major Urban Parks:

28 (1) Weona Beach \$ 385,000

29 Acquisition of approximately 80 acres  
30 immediately east of Lake Hills  
31 community overlooking Lake Sammamish.  
32 (King County)

1  
2  
3  
4  
5  
6  
7  
8  
9  
10  
11  
12  
13  
14  
15  
16  
17  
18  
19  
20  
21  
22  
23  
24  
25  
26  
27  
28  
29  
30  
31  
32  
33

(2) Steel Lake \$ 196,000

Acquisition of approximately 48 acres in the vicinity of the existing county park at Steel Lake. (King County)

(4) Big Finn Hill \$ 249,000

Acquisition of approximately 60 acres on the east side of Lake Washington near Denny Park. (King County)

C. New Community Parks:

(2) Redondo Community Park \$ 165,000

Acquisition and preliminary development of approximately 18 acres now owned by the County Engineering Department near property now held by Federal Way School District for a junior high school site. (King County)

(4) East Norway Hill \$ 88,000

Acquisition of approximately 24 acres of state-owned land. (King County)

(8) Lake Boren \$ 77,000

Acquisition of approximately 20 acres near the lake. (King County)

(11) Maplewood Heights \$ 113,000

Acquisition of approximately 20 acres on plateau east of Renton and south of 128th Avenue S.E. (King County)

(13) Lea Hill \$ 165,000

Acquisition of approximately 20 acres on plateau east of Auburn and north of Green River Community College. (King County)

(14) Lake Forest Community Park \$ 45,000

Partial acquisition and development of an 8 acre park site (former Nike site). (City of Lake Forest Park)

D. Improvements to Existing County Parks: \$ 2,906,000  
(All King County)

- (1) Agren Park \$ 62,500
- (2) Angle Lake Park \$ 45,600
- (4) Boulevard Lane Park \$ 78,500
- (6) Des Moines Park \$ 98,500

20 - 111010

1	(7) Dockton Park	\$ 92,000
	(8) Eastgate Park	\$ 57,000
2	(10) Five-Mile Lake Park	\$ 171,000
	(11) Hamlin Park	\$ 107,000
3	(12) Juanita Park	\$ 296,500
	(13) Kenmore Park	\$ 71,000
4	(15) Lakewood Park	\$ 133,500
	(16) Lake Wilderness Park	\$ 232,150
5	(18) Moshier Park	\$ 39,400
	(19) Pine Lake Park	\$ 38,000
6	(21) Seahurst Park	\$ 272,700
	(24) Sunset Park	\$ 43,500
7	(25) Valley Ridge Park	\$ 64,000
8	(26) White Center Park	\$ 65,000

NOTE: See Section 2 hereof for duly provided for Projects.

E. Local and Neighborhood Parks in Presently Unincorporated Areas: \$ 5,655,000

(4) Acquisition and development of approximately 80 neighborhood park sites averaging 7 acres each, distributed within school district boundary areas approximately as follows: (King County) [See Section 2 hereof for duly provided for Projects.]

<u>Area</u>	<u>Approx. No. of Sites</u>
Highline	5
Shoreline	7
Bellevue	1
Renton	2
Kent	2
Federal Way	2
Issaquah	1
Northshore	1
Lower Snoqualmie	1
Vashon Island	1

(Total: 23 = \$1,646,386)

F. Puget Sound Waterfront Parks and Beaches:

(6) Seahurst Park Addition \$ 1,250,000

Acquisition of approximately 1,600 feet of waterfront and development of necessary access road facilities. (King County)

(12) Lakota Beach \$ 506,000

Acquisition of approximately 50 acres. (King County)

(15) Northeast Vashon Island \$ 198,000

Acquisition of approximately 41 acres including approximately 2000 feet of beach. (King County)

1	G.	<u>Lake Waterfront Parks and Beaches:</u>	\$ 5,541,000
2		(1) <u>Luther Burbank</u>	\$ 1,503,000
3		Acquisition and development of	
4		approximately 55 acres, including	
5		approximately 3,000 feet of waterfront.	
6		(King County)	
7		(5) <u>Northeast Lake Washington</u>	\$ 278,000
8		Acquisition of approximately 3 acres	
9		including approximately 400 feet of	
10		beach. (King County)	
11		(8) <u>North Central West Lake Sammamish</u>	\$ 532,000
12		Acquisition and development of	
13		approximately 10 acres including	
14		approximately 500 feet of beach.	
15		(King County)	
16	H.	<u>Recreation Facilities:</u>	
17		(4) <u>South Area Park and Athletic Field</u>	\$ 3,599,000
18		Acquisition and development of	
19		approximately 70 acres for park	
20		and recreational activities,	
21		including major athletic fields	
22		along the Green River north of	
23		the Tukwila interchange of	
24		Interstate 5 freeway.	
25	I.	<u>Recreation Facilities:</u>	
26		(1) <u>Swimming Pools (Outside Seattle)</u>	\$ 5,672,000
27		Construction of approximately eight	
28		public swimming pools to be located	
29		at or near senior high schools or in	
30		multi-purpose community centers.	
31		(King County)	
32		(2) <u>Enumclaw Golf Course</u>	\$ 221,000
33		Acquisition of approximately 60 acres	
		to expand existing golf course. (King	
		County)	
	K.	<u>Greenbelts and Scenic Drives:</u>	
		(1) <u>Scenic Highway Development</u>	\$ 4,000,000
		Acquisition of land and easements adjacent	
		to highway right-of-way, along scenic	
		highways to be designated by a King County	
		scenic highway system plan, to preserve	

1  
2  
3  
4  
5  
6  
7  
8  
9  
10  
11  
12  
13  
14  
15  
16  
17  
18  
19  
20  
21  
22  
23  
24  
25  
26  
27  
28  
29  
30  
31  
32  
33

natural and scenic values; acquisition and development of approximately 12 scenic sites for vistas, rest stops, picnicking, etc. (King County) [See King County Motion 3681 which adopts Scenic Highway Plan. See Section 2 hereof for duly provided for Projects.]

a. Preservation and enhancement of the Snoqualmie Valley Scenic Corridor.

(ii) Tolt River Acquisition. The acquisition of 39 acres of Snoqualmie Valley riverfront bottomland which provides in part preservation of the aesthetic and natural values of the valley. \$145,000

b. Preservation and enhancement of the Green River Valley Scenic Corridor.

(ii) Upper Green River Acquisition. Acquisition of approximately 355 acres in the upper valley at several locations which provides for preservation of scenic values while providing for future viewpoints and perhaps motorized, non-motorized, and waterway rest stops. \$796,000

c. Preservation and enhancement of the Sammamish Valley Scenic Corridor.

(ii) Idylwood Addition. Acquisition of 7½ acres with lakefront land on Lake Sammamish providing preservation as well as a potential additional attraction and rest stop-view site for scenic route users. \$360,000

d. Miscellaneous preservation and enhancement issues.

(iii) Juanita Triangle Acquisition. Acquisition of .5 acres within the Lake Washington Scenic Corridor north of Juanita providing for preservation of roadside aesthetic values. \$7,250

(Total: \$1,308,250)

SECTION 2. The following Projects are hereby found to be duly provided for as contemplated by the Resolution.

STATO  
C



1 The approximate dollar amounts indicated herein represent the  
 2 amount of Forward Thrust bond proceeds authorized by the Resolu-  
 3 tion to complete the Projects:

4 A. Regional Parks:

5 (2) Coal Creek \$ 1,100,000

6 Acquisition of approximately 300 acres  
 7 in Coal Creek Valley, east of Highway 405,  
 8 south of Somerset and southeast of Cougar  
 Mountain. (King County)

9 (5) Cedar River \$ 825,000

10 Acquisition of approximately 250 acres  
 11 in the Cedar River Valley as several  
 12 separate park sites between Renton and  
 Maple Valley with river bank access  
 and river bank easements. (King County)

13 B. Major Urban Parks:

14 (5) Earlington \$ 374,000

15 Acquisition of approximately 90 acres  
 16 of either sloping lands south of Empire  
 17 Way overlooking the Green River Valley  
 and/or riverfront in the vicinity of  
 the Foster Golf Course. (King County)

18 (6) May Creek \$ 615,000

19 Acquisition of approximately 145 acres  
 20 along May Creek Valley. (King County)

21 (7) Cougar Mountain \$ 405,000

22 Acquisition and preliminary development  
 23 of approximately 25 acres of park and  
 24 view site on the north summit of Cougar  
 Mountain together with necessary access  
 road facilities. (King County)

25 (8) East Green River \$ 711,000

26 Acquisition and preliminary development  
 27 of approximately 75 acres in approximately  
 28 four park sites along the Green River in  
 the valley east of Auburn with river bank  
 access and river bank easements. (King  
 County)

29 (9) North Green River \$ 553,000

30 Acquisition of approximately 100 acres  
 31 along Green River north of Isaac Evans  
 County Park. (King County)

20 - 11901

781211-02

1  
2  
3  
4  
5  
6  
7  
8  
9  
10  
11  
12  
13  
14  
15  
16  
17  
18  
19  
20  
21  
22  
23  
24  
25  
26  
27  
28  
29  
30  
31  
32  
33

(10) Des Moines \$ 550,000  
 Acquisition of approximately 135 acres  
 in the valley from the south end of  
 Seattle-Tacoma Airport, in a south-  
 westerly direction to the vicinity of  
 Des Moines. (King County)

C. New Community Parks:

(3) Shoreline-South Central Site \$ 469,000  
 Acquisition and development of  
 approximately 22 acres near freeway  
 in the vicinity of North 155th Street.  
 (King County)

(5) Kenmore \$ 248,000  
 Acquisition and development of  
 approximately 15 acres north of the  
 Bothell Highway. (King County)

(9) Lake Sammamish Bulge Park \$ 77,000  
 Acquisition of approximately 20 acres  
 in ravine near Redmond. (King County)

(10) Shoreline-North Central Site \$ 645,000  
 Acquisition and development of  
 approximately 25 acres between  
 Highway 99 and Interstate Highway 5.  
 (King County)

(12) North Meridian \$ 193,000  
 Acquisition of approximately 30 acres  
 of state land, north of Lake Meridian and  
 west of Soos Creek, on southwest corner  
 of S.E. 224th and 132nd Avenue S.E.  
 (King County)

D. Improvements to Existing County Parks:

(3)	Bellevue Highlands Park	\$ 61,000	(transferred to City of Bellevue)
(5)	Chelsea Park	\$ 21,750	
(9)	Enumclaw Park	\$ 157,500	
(14)	Lake Hills Park	\$ 98,500	(transferred to City of Bellevue)
(17)	Marymoor Park	\$ 322,500	
(20)	Richmond Beach Park	\$ 95,200	
(22)	Si View Park	\$ 62,400	
(23)	Skyway Park	\$ 119,300	

781211-02

1 E. Local and Neighborhood Parks in Presently  
 2 Unincorporated Areas:

3 (4) Acquisition and development of  
 4 approximately 80 neighborhood park  
 5 sites averaging seven acres each  
 6 distributed within school district  
 7 boundary areas approximately as  
 8 follows: (King County) See Section 1  
 9 hereof for completed Projects.

<u>Area</u>	<u>Approx. No. of Sites</u>
Highline	15
Shoreline	5
Bellevue	7
Renton	5
Kent	4
Federal Way	6
Issaquah	1
Northshore	2
Auburn	2
South Central	2
Lake Washington	4
Tahoma	2
Enumclaw	<u>1</u>
(Total:	56 = \$4,008,614)

17 F. Puget Sound Waterfront Parks and Beaches:

- 18 (7) Richmond Beach Addition \$ 110,000  
 19 Acquisition of approximately 1,200  
 20 feet of beach. (King County)
- 21 (8) Dumas Bay \$ 328,000  
 22 Acquisition and development of  
 23 approximately 16 acres including  
 24 approximately 300 feet of tidelands.  
 25 (King County)
- 26 (9) Redondo Beach \$ 566,000  
 27 Acquisition and development of  
 28 approximately 20 acres of tidelands  
 29 and back-up land. (King County)
- 30 (10) North Des Moines Beach \$ 825,000  
 31 Acquisition of approximately 22 acres  
 32 including approximately 400 feet of  
 33 beach. (King County)
- (11) Normandy Beach \$ 497,000  
 Acquisition and development of  
 approximately 28 acres including

1	approximately 1,100 feet of beach.		
2	(King County)		
3	(13) <u>Burton Park Addition</u>	\$	382,000
4	Acquisition of approximately 5 acres		
5	including approximately 850 feet of		
6	beach. (King County)		
7	(14) <u>East Central Vashon Island</u>	\$	429,000
8	Acquisition of approximately 67 acres		
9	including approximately 1400 feet of		
10	beach. (King County)		
11	G. <u>Lake Waterfront Parks and Beaches:</u>		
12	(6) <u>South Central West Lake Sammamish</u>	\$	470,000
13	Acquisition and development of		
14	approximately 18.5 acres including		
15	approximately 500 feet of beach.		
16	(King County)		
17	(9) <u>Lake Meridian</u>	\$	917,000
18	Acquisition and development of		
19	approximately 130 acres, including		
20	approximately 1,400 feet of beach.		
21	(King County)		
22	I. <u>Walking Paths and Trails:</u>	\$	900,000
23	(2) Acquisition and development of		
24	walking paths and trails outside		
25	Seattle and within and without		
26	the other Cities of the County as		
27	the Board may determine with		
28	approval of each directly affected		
29	City. (King County)		
30	J. <u>Greenbelts and Scenic Drives:</u>		
31	(1) <u>Scenic Highway Development</u>		
32	Acquisition of land and easements		
33	adjacent to highway right-of-way,		
	along scenic highways to be		
	designated by a King County scenic		
	highway system plan, to preserve		
	natural and scenic values; acquisition		
	and development of approximately		
	12 scenic sites for vistas, rest		
	stops, picnicking, etc. (King		
	County) See King County Motion 3681		
	which adopts Scenic Highway Plan.		
	See Section 1 hereof for completed		
	Projects.		

1 a. Preservation and enhancement of  
2 the Snoqualmie Valley Scenic  
Corridor.

3 (i) Snoqualmie Valley Scenic Route  
4 Development. Acquisition and  
5 preliminary development of  
6 27 miles of abandoned railroad  
7 right-of-way which in part  
8 provides for preservation of  
amenities and provides a non-  
9 motorized route through this  
corridor. It also connects  
the Woodinville-Duvall Scenic  
Highway with the Scenic Highway  
portions of SR-202 and  
SR-203. \$490,000

10 (iii) Fall City Acquisition. Acqui-  
11 sition and development of 26  
12 acres of riverfront land near  
13 Fall City. This allows for  
14 preservation as well as an  
attraction, rest stop and view-  
point for motorized, non-  
motorized and waterway  
users. \$150,000

15 b. Preservation and enhancement of the  
16 Green River Valley Scenic Corridor.

17 (i) Green River Scenic Route  
18 Development (Interurban).  
19 Development of a 16-mile non-  
20 motorized trail which provides  
21 a continuous non-motorized  
22 route through the lower Green  
River Scenic Corridor. It also  
connects the (proposed) Grady  
Way Scenic Highway with the  
Green River Road Scenic  
Highway. \$385,000

23 c. Preservation and enhancement of the  
24 Sammamish Valley Scenic Corridor.

25 (i) Sammamish River Scenic Route  
26 Development. Development of a  
27 trail along the Sammamish River  
28 which provides a non-motorized  
29 route through this Scenic Corridor.  
30 This also provides a major part  
31 of the connection between the  
32 Lake Washington Scenic Highway  
Loop and Lake Sammamish Scenic  
33 Highway Loop. \$1,100,000

1 (iii) East Lake Sammamish Blvd.  
 2 Pedestrian and Bike Path.  
 3 Development of pedestrian and  
 4 bicycle path along the scenic  
 corridor to view the natural  
 areas in a leisurely  
 way. \$347,000

5 d. Miscellaneous preservation and  
 6 enhancement issues.

7 (i) Preston-Snoqualmie Route  
 Acquisition. Acquisition of  
 8 6.7 miles of abandoned railroad  
 right-of-way between Preston  
 9 and Snoqualmie which not only  
 provides for preservation of  
 10 amenities within the Raging  
 River and Snoqualmie Valley  
 Corridors, but also will  
 11 provide a non-motorized route  
 through these Scenic Corridors.  
 12 It will as well provide a  
 connection between the Raging  
 13 River Scenic Highway and a  
 Scenic Highway portion  
 14 of SR-202. \$110,000

15 (ii) Lake Wilderness Route Acquisition.  
 Acquisition of 2.4 miles of  
 16 abandoned railroad right-of-way  
 between Maple Valley and Lake  
 17 Wilderness. This is to provide,  
 in part, the connection between  
 18 the Cedar River Scenic Corridor  
 and the Highway and the Green  
 19 River Corridor and Highway along  
 a more pleasing route for non-  
 20 motorized users. \$110,000

21 (Total: \$2,692,000)

22 SECTION 3. Findings. The Council hereby finds the  
 23 following facts that cause certain Projects to be impractical  
 24 to substantially accomplish. (The amount of Resolution authorized  
 25 bond proceeds is displayed only once):

26 A. Conditions Changed by Actions of Superior Governmental  
 27 Authorities:

28 1. After passage of the Resolution, the state Department of  
 29 Ecology, pursuant to authority granted it by the Shoreline Management  
 30 Act of 1971, RCW 90.58, appealed King County's issuance of permits

1 to construct a boat launch at Seahurst Park. The Shoreline Hearings  
 2 Board reversed the decision to issue permits, thereby making the  
 3 following Project impractical of completion:

4 L(4) Seahurst Park Boat Launching Ramps \$ 166,000

5 Development of two ramps at the  
 6 extreme south end of park, to  
 7 include dredging for boat access,  
 8 placement of extensive riprap and  
 9 construction of parking facilities.  
 10 (King County).

11 2. After passage of the Resolution, the city of Normandy Park,  
 12 pursuant to rights granted such cities in Section 4 of the Resolution  
 13 disapproved of the following Project thereby making it impractical  
 14 of completion:

15 K(4) Puget Sound Boulevard, Shoreline  
 16 and Marine View Improvements \$ 1,800,000

17 Landscaping improvements and  
 18 construction of approximately 10 view  
 19 points along the Marine View Scenic  
 20 Drive between Alki Beach Park and  
 21 Dash Point State Park. (King County)

22 B. Other Conditions Making Project Completions Impractical:

23 1. After passage of the Resolution, an engineering feasi-  
 24 bility study concluded that the Federal Way Park Project  
 25 (former landfill site) should not be developed because of  
 26 unstable soil conditions, contaminated ground water and  
 27 decomposition resulting in gas generation, thereby making the  
 28 Project impractical of completion:

29 C(1) Federal Way Park \$ 443,000

30 Acquisition and development of  
 31 31 acres near South 353rd Street  
 32 immediately east of Interstate  
 33 Highway 5. (King County)

2. Cost of acquisition of the following Project exceeded the  
 amount of bond proceeds estimated to be applied thereto, thereby  
 making the completion impractical:

1 C(6) Airport \$ 97,000

2 Acquisition of approximately 25 acres  
3 west of airport near Des Moines Way.  
(King County)

4 3. Cost of acquisition and development (including required  
5 self-contained sewer treatment facilities) exceeded the amount of  
6 bond proceeds estimated to be applied thereto, thereby making  
7 completion of the following Project impractical:

8 G(7) East Central Lake Sammamish \$ 430,000

9 Acquisition and development of  
10 approximately 10 acres including  
approximately 1,200 feet of beach.  
(King County)

11 4. The City of Lake Forest Park opposed the following Project,  
12 part of which was located within its corporate limits, thereby making  
13 completion of the Project impractical:

14 C(7) McAleeer Creek \$ 346,000

15 Acquisition and development of  
16 approximately 43 acres along  
17 McAleeer Creek Valley in Shoreline  
District. (King County)

18 5. Prior incompatible development

19 5. Prior incompatible development occurred making the  
20 following Projects impractical of completion:

21 B(3) Five-Mile Lake Addition \$ 543,000

22 Acquisition of approximately 105  
23 acres to add additional acreage to the  
existing county park at Five-Mile Lake.  
24 (King County) [Prior bible camp  
development; school district acqui-  
25 sition.]

26 C(7) McAleeer Creek

27 Acquisition and development of  
28 approximately 43 acres along McAleeer  
Creek Valley in Shoreline District.  
(King County). [Prior residential  
29 development.]

ORIGINAL - 11/18/80



1 G(4) Shoreline Community Beach \$ 260,000

2 Acquisition and development of  
3 approximately 3 acres, including  
4 approximately 300 feet of beach  
(King County) [Prior recreational  
development.]

5 G(7) East Central Lake Sammamish

6 Acquisition and development of  
7 approximately 10 acres, including  
8 approximately 1,200 feet of beach.  
(King County) [Prior residential  
development.]

9 K(4) Puget Sound Boulevard, Shoreline  
10 and Marine View Improvements

11 Landscaping improvements and  
12 construction of approximately  
13 10 view points along the Marine  
14 View Scenic Drive between Alki  
Beach Park and Dash Point State  
Park. (King County) [Prior  
residential development.]

15 L(3) Seola Beach Boat Launching Ramps \$ 657,000

16 Acquisition and development of  
17 approximately 4 acres including  
18 approximately 200 feet of beach.  
(King County) [Prior residential  
development; storm drain and  
sanitary outfall sewer.]

19 L(5) 20th Avenue Southwest Boat  
20 Launching Ramps \$ 394,000

21 Acquisition and development of  
22 approximately 4 acres, including  
23 approximately 250 feet of beach.  
(King County) [Prior residential  
development.]

24 6. After the Resolution, an engineer's report concluded the  
25 approach road had a grade too steep and was too narrow to safely  
26 develop as a boat launch facility thereby making the following  
27 Project impractical of completion:

28 L(5) 20th Avenue Southwest Boat  
29 Launching Ramps

30 Acquisition and development of  
31 approximately 4 acres including

1 approximately 250 feet of beach.  
 2 (King County)

3  
 4 Total Amount of Impractical Projects: \$ 5,136,000

5 SECTION 4. Abandonments. Based upon the Findings of  
 6 Section 3 hereof, the following Projects are hereby deleted (Project  
 7 numbers are referenced to the Resolution; amounts are unexpended  
 8 balances abandoned):

9 B(3) Five-Mile Lake Addition \$ 352,622

10 Acquisition of approximately 105 acres  
 11 to add additional acreage to the existing  
 12 county park at Five-Mile Lake. (King  
 13 County) [\$190,378 of original \$543,000  
 14 was expended for purchase of 25 acres  
 15 prior to determination of impractical.]

16 C(1) Federal Way Park \$ 433,569

17 Acquisition and development of 31 acres  
 18 near South 353rd Street immediately  
 19 east of Interstate Highway 5. (King  
 20 County) [\$9,431 of original amount was  
 21 expended prior to determination of  
 22 impractical.]

23 C(6) Airport \$ 95,000

24 Acquisition of approximately 25 acres  
 25 west of airport near Des Moines Way.  
 26 (King County) [\$2,000 of original  
 27 amount was expended prior to deter-  
 28 mination of impractical.]

29 C(7) McAleeer Creek \$ 346,000

30 Acquisition and development of  
 31 approximately 43 acres along McAleeer  
 32 Creek Valley in Shoreline District.  
 33 (King County)

G(4) Shoreline Community Beach \$ 260,000

Acquisition and development of  
 approximately 3 acres, including  
 approximately 300 feet of beach.  
 (King County)

G(7) East Central Lake Sammamish \$ 412,082

Acquisition and development of  
 approximately 10 acres, including  
 approximately 1,200 feet of beach.

(King County) \$17,918 of original amount was expended prior to determination of impractical.

K(4) Puget Sound Boulevard Shoreline and Marine View Improvements \$ 1,800,000

Landscaping improvements and construction of approximately 10 view points along the Marine View Scenic Drive between Alki Beach Park and Dash Point State Park. (King County)

L(3) Seola Beach Boat Launching Ramps \$ 654,500

Acquisition and development of approximately 4 acres, including approximately 200 feet of beach. (King County) [\$2,500 of original amount was expended prior to determination of impractical.]

L(4) Seahurst Park Boat Launching Ramps \$ 68,000

Development of two ramps at the extreme south end of park, to include dredging for boat access, placement of extensive riprap and construction of parking facilities. (King County) [\$98,000 of original amount was expended prior to determination of impractical.]

L(5) 20th Avenue Southwest Boat Launching Ramps \$ 391,500

Acquisition and development of approximately 4 acres, including approximately 250 feet of beach. (King County) [\$2,500 of original amount was expended prior to determination of impractical.]

Amount expended prior to determination of impracticality: \$ 322,727

Amount available after abandonments: \$ 4,813,273

SECTION 5. Based upon the findings of the preceding sections, the Legislative Authority hereby finds that bond proceeds in addition to those required for the original Projects have been made available for additional park and recreation facilities contemplated by the Resolution to be constructed. The Legislative

1  
2  
3  
4  
5  
6  
7  
8  
9  
10  
11  
12  
13  
14  
15  
16  
17  
18  
19  
20  
21  
22  
23  
24  
25  
26  
27  
28  
29  
30  
31  
32  
33

1 Authority hereby finds the following additional projects to be  
2 public park and recreational facilities as contemplated by the  
3 Resolution and are for a County purpose. The Legislative Authority  
4 hereby specifies, ratifies and approves the expenditure of bond  
5 proceeds for the construction of the following additional park and  
6 recreation facilities in King County (amounts indicated represent  
7 bond proceeds, interest therefrom and matching funds):

8 1. Bear Creek Community Allocation: \$ 32,377

9 Bear Creek Community Plan Area: Bounded  
10 roughly by 180th Avenue N.E., Redmond/  
11 Fall City Road, the West Snoqualmie  
12 Valley Road and the Snohomish County  
13 line.

14 An amount of \$32,377 remains in this  
15 project account to provide future  
16 park facilities within this Plan area  
17 at, as yet, undetermined sites.

18 2. Central Community Allocation: \$ 196,963

19 Central Community Plan Area: Bounded  
20 roughly by Lake Washington, Rainier  
21 Avenue, Interstate 5, Petrovitsky Road,  
22 Cedar Grove Road, Colfield Road, the  
23 Renton/Issaquah Road and Interstate 90.

24 An amount of \$196,963 remains in this  
25 project account to provide future  
26 park recreational facilities within  
27 this Plan area at, as yet, undeter-  
28 mined locations.

29 3. Schoolfield Improvement: \$ 70,000

30 Provide development of existing school  
31 property in the East Central planning  
32 area.  
33

STATO  
SC

1  
2  
3  
4  
5  
6  
7  
8  
9  
10  
11  
12  
13  
14  
15  
16  
17  
18  
19  
20  
21  
22  
23  
24  
25  
26  
27  
28  
29  
30  
31  
32  
33

- 4. Eastside Community Allocation: \$ 48,000  
 Eastside Community Plan Area:  
 Bounded generally by Lake Washington,  
 Interstate 90, Lake Sammamish and  
 the north city limits of Kirkland  
 and Redmond.  
 An amount of \$48,000 remains in  
 this project account.
- 5. Enumclaw Community Allocation: \$ 4,759  
 Enumclaw Community Plan Area:  
 Bounded roughly by the Auburn  
 Southeast City Limits, the White  
 River, a line from Mud Mountain  
 Dam along Enumclaw Mountain to  
 Kanaskat and the Green River Gorge.  
 An amount of \$4,759 remains in this  
 project account to provide future  
 park facilities within this Plan area  
 at, as yet, undetermined locations.
- 6. Federal Way Community Allocation: \$ 355,586  
 Federal Way Community Plan Area:  
 Bounded by Puget Sound, the King/  
 Pierce County Line, West Valley  
 Road and the Kent/Des Moines Road.  
 An amount of \$355,586 remains in  
 this project account to provide  
 future park facilities within this  
 Plan area at, as yet, undetermined  
 locations.
- 7. Community Assisted Capital Needs: \$ 26,654  
 Provide county funds for individual  
 community assisted park and recreation  
 projects.
- 8. Shoreline Community Allocation: \$ 126,924  
 Shoreline Community Plan Area:  
 Bounded by Puget Sound on the west,  
 145th Street on the south, Lake  
 Washington and 55th Avenue N.E. on  
 the east and 205th Street on the  
 north.

1  
2  
3  
4  
5  
6  
7  
8  
9  
10  
11  
12  
13  
14  
15  
16  
17  
18  
19  
20  
21  
22  
23  
24  
25  
26  
27  
28  
29  
30  
31  
32  
33

An amount of \$126,924 remains in this project account to provide future park facilities within this Plan area at, as yet, undetermined locations.

9. Chelsea Perf. Arts Center: \$ 250,000

The renovation of the surplus Chelsea Elementary School located at S.W. 146th and 4th Avenue S.W. to provide for a Performing and Cultural Arts Center in the Burien area.

10. North Bear Creek Athletic Field: \$ 25,000

The acquisition and development of approximately 10 acres in the north section of the Bear Creek Planning Area. Primary development shall consist of active recreational fields.

11. South Bear Creek Athletic Field: \$ 25,000

The acquisition and development of approximately 10 acres in the south section of the Bear Creek Planning Area. Primary development shall consist of active recreational fields.

12. East Northshore Athletic Field: \$ 25,000

Development of land for active recreational needs including ball-fields. East of the Sammamish River Valley and SR 522.

13. Big Finn Hill: \$ 96,737

Development of approximately 40 acres of land presently owned by the Department of Natural Resources and located at N.E. 138th and Juanita Drive N.E. Primary development shall consist of active recreational fields.

14. Brook Lake: \$ 20,000

Minor site improvements to approximately 20 acres of land to be donated to the County by the Brook Lake Community Club. Land located at South 348th and 9th Avenue South.

20 - 11218

281211-02

1  
2  
3  
4  
5  
6  
7  
8  
9  
10  
11  
12  
13  
14  
15  
16  
17  
18  
19  
20  
21  
22  
23  
24  
25  
26  
27  
28  
29  
30  
31  
32  
33

- 15. Federal Way Neighborhood Park #10: \$ 70,000  
The acquisition and development of a neighborhood park at an, as yet, undetermined site in the Federal Way Planning Area.
- 16. Fall City Schoolyard: \$ 20,000  
Renovation of an existing tennis court at the Fall City Elementary School up to a maximum of \$7,000. Purchase and installation of four soccer goal posts and two baseball backstops at the undeveloped Fall City Middle School.
- 17. Athletic Field Lights: \$ 314,000  
Installation of athletic field lighting at the following County parks: Moshier, Lakota, White Center.
- 18. Tennis Courts: \$ 165,000  
Construction of tennis courts at the following sites: Luther Burbank, Kellogg Jr. High, Marymoor, Juanita, Meridian Junior High (Kent). Lighting of two existing tennis courts at Highline High School and resurface existing courts at Tahoma High School.
- 19. Tolt River (McDonald Park): \$ 433,352  
Development of a pedestrian bridge, overnight camping area, primitive camping area together with necessary support facilities. Acquisition of approximately 35 acres abutting the northeast boundary of the existing park.
- 20. Edith Moulton: \$ 20,223  
Preliminary development of existing park to include parking area, trails and perimeter fencing.
- 21. Levdansky: \$ 89,599  
Development to existing park to include active recreational field and necessary support facilities.

1	22.	<u>Point Robinson:</u>	\$	44,000
2		Development of existing park to		
3		include picnic areas, trails, parking		
4		area and necessary support facilities.		
5	23.	<u>Grandview:</u>	\$	10,000
6		Development of existing park to		
7		include minor improvements to two		
8		existing soccer fields.		
9	24.	<u>Enatai Beach:</u>	\$	15,000
10		Improvements to existing fishing		
11		pier.		
12	25.	<u>Multi-Purpose Rec. Facility:</u>	\$	20,000
13		Study of existing County-owned land		
14		in the vicinity of Grandridge Park		
15		to determine feasibility of developing		
16		a Sportsmen's Recreation Facility.		
17	26.	<u>Russell Road Park:</u>	\$	100,000
18		Partial funding of City of Kent		
19		park to assist in the development		
20		of several athletic fields on the		
21		existing park.		
22	27.	<u>Snoqualmie Valley Community Allocation:</u>	\$	24,081
23		An amount of \$24,081 remains in this		
24		project account to provide future		
25		park facilities within this Plan area		
26		at, as yet, undetermined locations.		
27	28.	<u>Southeast Central Community Allocation:</u>	\$	71,906
28		An amount of \$71,906 remains in this		
29		project account to provide future		
30		park facilities within this Plan area		
31		at, as yet, undetermined locations.		
32	29.	<u>West Central Community Allocation:</u>	\$	17,000
33		All other funds allocated to this Plan		
		area have been disbursed to existing		
		or new projects within the area.		
	30.	<u>Regional Project Allocation:</u>	\$	239,500
		An amount of \$239,500 remains in this		
		account to provide future park		
		facilities in parks that have a		
		definite regional significance in		
		terms of size and/or use.		



- |    |     |  |    |         |
|----|-----|--|----|---------|
| 1  | 31. | <u>Boat Launch Facilities - So. King County:</u> | \$ | 220,607 |
| 2  |     | Acquire and construct an undetermined            |    |         |
| 3  |     | number of boat launch facilities at              |    |         |
| 4  |     | a site or sites to be determined.                |    |         |
| 5  | 32. | <u>Highline #23 Additional Development:</u>      | \$ | 51,417  |
| 6  |     | To complete full development of                  |    |         |
| 7  |     | Zenith Neighborhood Park.                        |    |         |
| 8  | 33. | <u>Agren Water System:</u>                       | \$ | 26,927  |
| 9  |     | Provide well and irrigation system               |    |         |
| 10 |     | at Agren Park.                                   |    |         |
| 11 | 34. | <u>Duvall Park Additional Improvements:</u>      | \$ | 30,000  |
| 12 |     | Provide access to ball field and                 |    |         |
| 13 |     | additional field improvements.                   |    |         |
| 14 | 35. | <u>Angle Lake Swimming Piers:</u>                | \$ | 100,000 |
| 15 |     | Replace deteriorating swimming piers.            |    |         |
| 16 | 36. | <u>Boulevard Lanes Additional Improvement:</u>   | \$ | 3,000   |
| 17 |     | Provide one-half outdoor basketball              |    |         |
| 18 |     | court.   |    |         |
| 19 | 37. | <u>Des Moines Activity Center:</u>               | \$ | 45,000  |
| 20 |     | Improvements to existing park                    |    |         |
| 21 |     | facilities.                                      |    |         |
| 22 | 38. | <u>Lakewood Water Quality Study:</u>             | \$ | 10,000  |
| 23 |     | To determine source and nature of                |    |         |
| 24 |     | existing pollution.                              |    |         |
| 25 | 39. | <u>Lake Wilderness Additional Improvement</u>    |    |         |
| 26 |     | <u>and Arboretum:</u>                            | \$ | 90,964  |
| 27 |     | Provide additional site improvements             |    |         |
| 28 |     | and an irrigation-water system at                |    |         |
| 29 |     | the arboretum.                                   |    |         |
| 30 | 40. | <u>Moshier Park Additional Improvement:</u>      | \$ | 40,000  |
| 31 |     | Provide fencing and drainage                     |    |         |
| 32 |     | improvements.                                    |    |         |
| 33 | 41. | <u>Pine Lake Additional Improvement:</u>         | \$ | 166,103 |
|    |     | New bath house, additional site                  |    |         |
|    |     | improvements, improve existing                   |    |         |
|    |     | entrance road and new picnic shelter.            |    |         |

100 - 111010

1  
2  
3  
4  
5  
6  
7  
8  
9  
10  
11  
12  
13  
14  
15  
16  
17  
18  
19  
20  
21  
22  
23  
24  
25  
26  
27  
28  
29  
30  
31  
32  
33

- 42. Lakota Beach Master Plan: \$ 12,000  
Master Plan existing site.
- 43. Eight Additional Swimming Pools: \$ 5,235,218  
Construct swimming pools in the following school districts: Northshore, Highline, Issaquah, Tahoma, Enumclaw, Vashon, South Central, Lake Washington.
- 44. Enumclaw Golf Course Drainage Improvements: \$ 260,000  
Miscellaneous improvements to original 9-hole golf course and drainage improvements to entire facility.
- 45. Sammamish River Development: \$ 25,000  
Provide additional acquisition to facilitate \$1,000,000 EDA project.
- 46. Steel Lake Additional Development: \$ 607,427  
Provide final development of community athletic facility.
- 47. Logboom Park Development: \$ 554,399  
Develop waterfront park, fishing pier and day moorage.
- 48. North Central West Lake Sammamish Acquisition and Development: \$ 556,936  
Acquire and develop an additional 7+ acres adjacent to existing Idylwood Park.
- 49. Luther Burbank Additional Development: \$ 700,000  
Complete site development and provide caretaker's residence.
- 50. Bellevue #10 Additional Improvements: \$ 88,959  
Children's playground and ball field lighting.
- 51. East County Community Allocation: \$ 64,995  
An amount of \$64,995 remains in this project account to provide future park facilities within this plan area at, as yet, undetermined locations.

1	52.	<u>Sunset Additional Improvements:</u>	\$	48,000
2		Provide parking and minor field improvements.		
3	53.	<u>Sacajawea Lighting:</u>	\$	58,000
4		Provide lighting for existing		
5		softball field.		
6	54.	<u>Valley Ridge Additional Development:</u>	\$	150,000
7		Renovation and/or light existing		
8		athletic fields.		
9	55.	<u>Juanita Beach Additional Improvements:</u>	\$	30,000
10		Miscellaneous site and swimming pier		
11		improvement.		
12	56.	<u>Keough Park Additional Improvements:</u>	\$	35,000
13		Provide playground equipment and		
14		site fencing.		
15	57.	<u>White Center Additional Improvements:</u>	\$	262,500
16		Provide additional site improvements		
17		and general park upgrading.		
18	58.	<u>Earlington Neighborhood Park:</u>	\$	52,500
19		Provide for the acquisition of a		
20		site in the City of Renton.		
21	59.	<u>Fort Dent Additional Improvements:</u>	\$	100,000
22		Provide field completion.		
23	60.	<u>Greentree:</u>	\$	12,000
24		Provide play equipment and other		
25		minor site improvements at a		
26		dedicated open space tract.		
27	61.	<u>Eastridge:</u>	\$	4,300
28		Provide play equipment and minor		
29		site improvements at a dedicated		
30		open space tract.		
31	62.	<u>Bannerwood:</u>	\$	200,130
32		Provide athletic fields on		
33		existing Bellevue School District		
		property.		

63.	<u>Velodrome Lighting:</u>	\$ 105,000
	Provide lighting and additional seating at Marymoor Park Velodrome.	
64.	<u>Swimming Pool Improvement:</u>	\$ 30,727
	Provide necessary repairs to existing swimming pools.	
<u>Total Amount Authorized For New Park and Recreation Projects:</u>		\$ 12,993,770

SECTION 6. Ordinances Repealed. The following ordinances or sections thereof so indicated are each hereby repealed:

A. Ordinances:

- #3030, December, 1976
- #2329, March, 1975
- #2306, Section 2 - Parks, paragraph D, February, 1975
- #1950, March, 1974
- #985, October, 1971
- #590, October, 1970

INTRODUCED AND READ for the first time this 11<sup>th</sup> day of September, 1978.

PASSED this 11<sup>th</sup> day of December, 1978.

KING COUNTY COUNCIL  
KING COUNTY, WASHINGTON

Bernstein  
Chairman

ATTEST:

Dorothy M. Quinn DEPUTY  
Clerk of the Council

APPROVED this 19<sup>th</sup> day of December, 1978

[Signature]  
King County Executive

281211-02

20

3977

KING COUNTY COUNCIL  
FINANCE AND BUDGET COMMITTEE

DEC 7 AM 9 30

CLERK  
KING COUNTY COUNCIL

No. 78-912  
(Reference Number)

December 5, 1978  
(Date)

(Date Received)

Proposed Ordinance No. 78-912, relating to Forward Thrust Park Resolution No. 34571; finding certain projects to be completed; duly providing for the completion of certain projects; finding certain projects to be impractical to complete and therefore deleting said projects; adding additional projects; and repealing Ordinances Nos. 590, 965, 1950, 2329, and 3030; and repealing a part of Ordinance No. 2306.

781311-02

Mike Lowry, Chairman

DO PASS ~~SUB~~  DO NOT PASS

TITLE WILL BE  
SAME - NEW BODY  
UNDER PREPARATION

*Bob Greive*  
Bob Greive, Vice-Chairman

*Gary Grant*  
Gary Grant

*Bill Reams*  
Bill Reams

SEPTEMBER 6, 1978

TO: THE COUNCIL CLERK

THE ATTACHED PROPOSED ORDINANCE IS FOR INTRODUCTION:

AN ORDINANCE RELATING TO FORWARD THRUST PARK RESOLUTION NO. 34571; FINDING CERTAIN PROJECTS TO BE COMPLETED; DULY PROVIDING FOR THE COMPLETION OF CERTAIN PROJECTS; FINDING CERTAIN PROJECTS TO BE IMPRACTICAL TO COMPLETE AND THEREFORE DELETING SAID PROJECTS; ADDING ADDITIONAL PROJECTS; AND REPEALING ORDINANCES NOS. 590,965,1950, 2192,2306,2319, AND 3030.

Bernice Storn  
Mike Lowery  
Bill Pearson  
 \_\_\_\_\_  
 \_\_\_\_\_  
 \_\_\_\_\_  
 \_\_\_\_\_  
 \_\_\_\_\_  
 \_\_\_\_\_  
 \_\_\_\_\_

781211-02

3977

78-912

DATE: 9/6/78

TO: COUNCIL ADMINISTRATOR/CLERK OF THE COUNCIL


THE ATTACHED ORDINANCE/~~MOTION~~ IS FOR INTRODUCTION

RECEIVED  
78 SEP 7 AM 9:09

CLERK  
KING COUNTY COUNCIL

Robert B. Dunn  
Robert B. Dunn

781211-02



John P. Lynch, Director

C205 King County Courthouse  
516 Third Avenue  
Seattle, Washington 98104

206-344-7503

October 16, 1978

Honorable Members  
King County Council  
B U I L D I N G

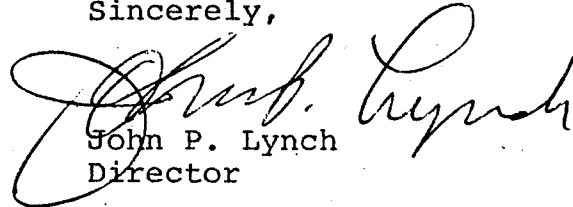
Honorable Members:

The attached proposed ordinance is intended to clarify the status of all projects as originally contemplated in King County Resolution No. 34571.

It identifies the specific projects that were determined impractical of completion and the factual reasons therefor, together with accounting for additional projects as provided for in Resolution No. 34571.

If you require additional information and/or clarification of the contents, please call on me or Buck Ferguson of the Prosecuting Attorney's Office.


Sincerely,

  
John P. Lynch  
Director

JPL:ckl  
cc: Buck Ferguson  
Rol. Malan

781211-02





**John D. Spellman**  
County Executive

King County Courthouse  
Seattle, Washington 98104  
(206) 344-4040

78-912

September 6, 1978

RECEIVED  
KING COUNTY COUNCILMAN  
DISTRICT No. 4

SEP 6 1978

AM  
1 2 3 4 5 6 PM

The Honorable Bernice Stern  
Chairman, King County Council  
B U I L D I N G

Dear Councilwoman Stern:

Attached for the Council's consideration is a proposed ordinance relating to the Forward Thrust Park Program.

It has been 10 years since the voters of King County approved over \$100M of General Obligation Bonds for parks, recreation and open space purposes. Approximately \$49M of these bonds were allocated to King County Government to administer. The attached ordinance represents a 10-year review of the status of the County's stewardship of the parks bond funds allocated to King County. This ordinance reflects the current status of the funds administered by King County and classifies all projects in categories of completed, duly provided for, impractical to substantially accomplish, abandoned, and identifies other project additions to the program.

201211-62

The Prosecuting Attorney has carefully reviewed the Forward Thrust Park Resolution and all actions taken by King County Government since 1968 affecting the parks bond program and believes that the passage of the attached ordinance accurately reflects the current status of the parks program and fully complies with all requirements of Forward Thrust Park Resolution No. 34571.

Your early action on this ordinance will be appreciated.

Sincerely,

*Robert W. Butler for*  
John D. Spellman  
County Executive

JDS:ckl  
Attachment  
cc: All Council Members  
Christopher T. Bayley